

PLAN SHOWING THE PROPOSED CONSTRUCTION IN S.NO:365/A2, OF PERUNGALATHUR VILLAGE, AT P.NO:7, TAMBARAM TALUK, KANCHEEPURAM DIST., (* GRAMA NATHAM) SCALE: 1:100 & 200

JOINERIES:-

DOOR	D	3'3" x 7'0"
DOOR ₁	D ₁	3'0" x 7'0"
DOOR ₂	D ₂	2'6" x 7'0"
WINDOW	W	6'0" x 7'6"
WINDOW ₁	W ₁	4'6" x 4'6"
VENTILATOR	V	3'0" x 2'0"



COLOUR INDEX:-

PROPOSED	[Symbol]
ROAD	[Symbol]
BOUNDARY TO BE REMOVED	[Symbol]

STAIR CASE:-

WIDTH :- 76 cms
TRADE :- 25 cms
RAISE :- 17.5 cms

AREA DETAILS:-

	sq.ft	sq.m.
PLOT AREA	2400	223
PLINTH AREA	503	47
F.S.I. :- 0.21 COVERAGE :- 21%		

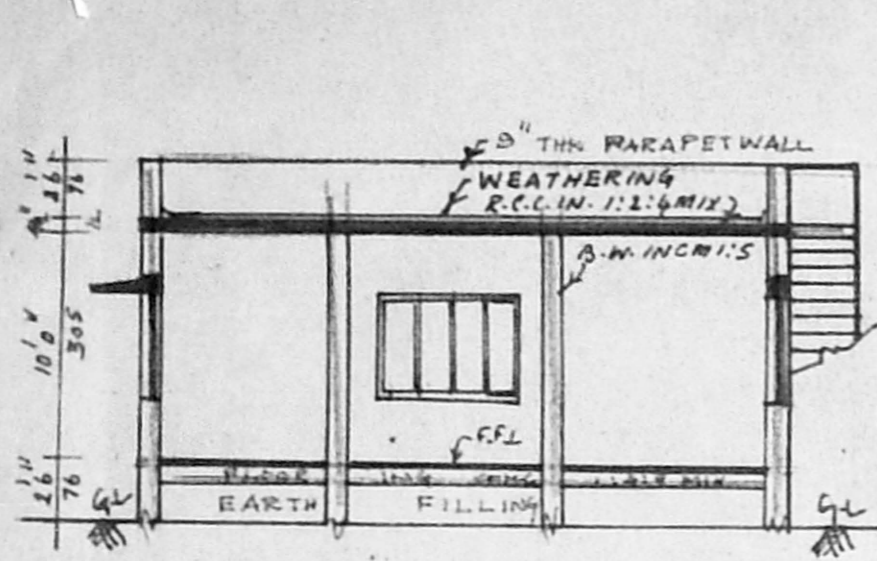
NEO TECNIC'S, 20, Shanmugam Road, TAMBARAM (WEST), CHENNAI - 600 045, DRG.NO: 11 DATE: 13/5/99 PH: 2367404

S.Thanmozhiyal


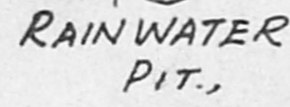
OWNER

K. Arugampal
LICENSED SURVEYOR
Tambaram Municipality
A.V.M. Designs
123, Mudichur Road
W.Tambaram, Madras-48

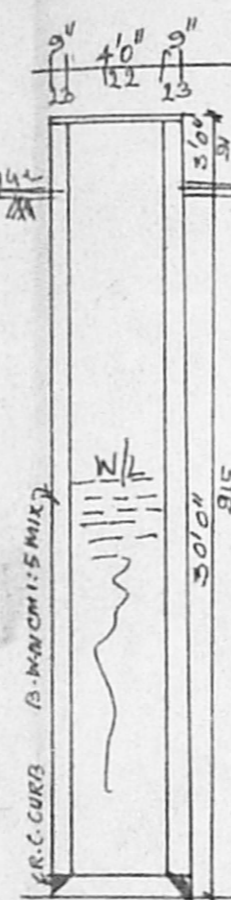
LICENSED SURVEYOR.



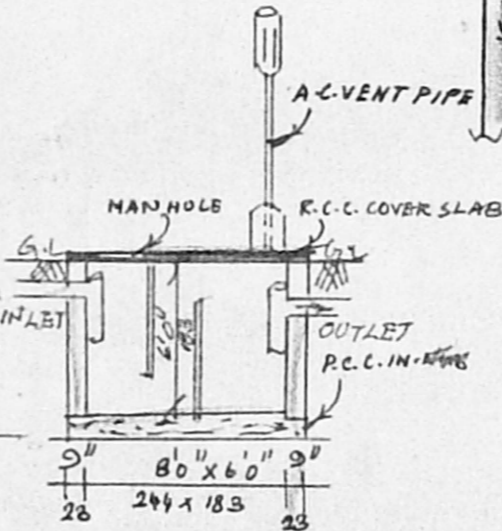
SECTION ON "SS"
A/25461/16/99



SEC-BC

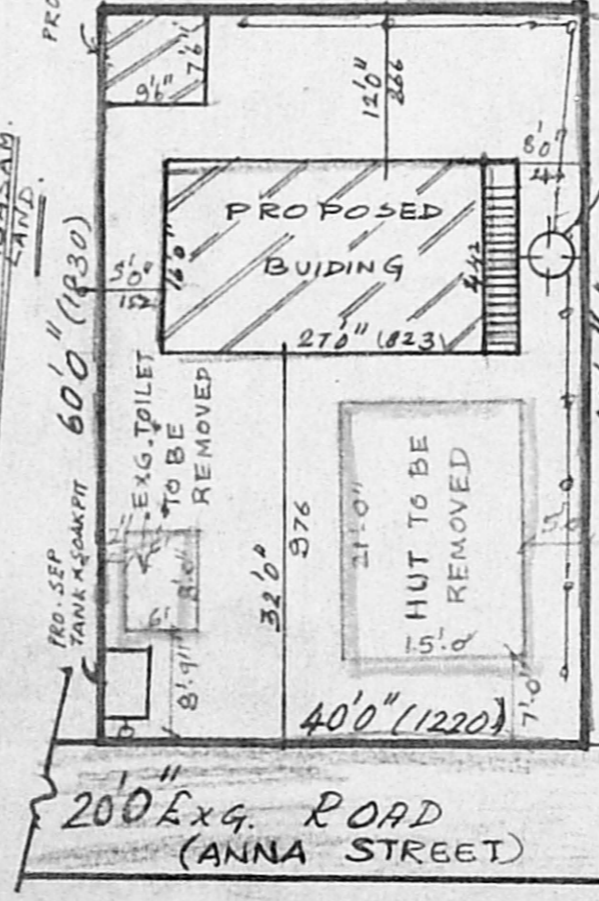


SEC OF WELL

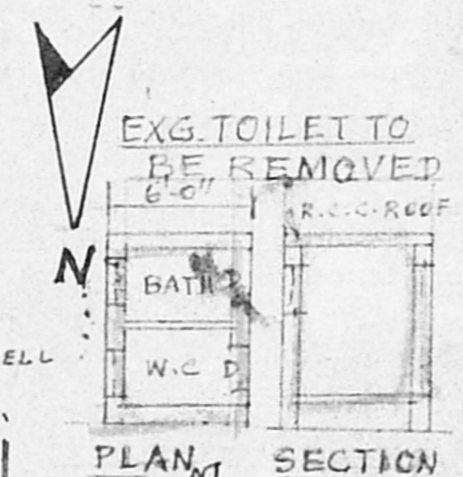


SEC OF SEP. TANK

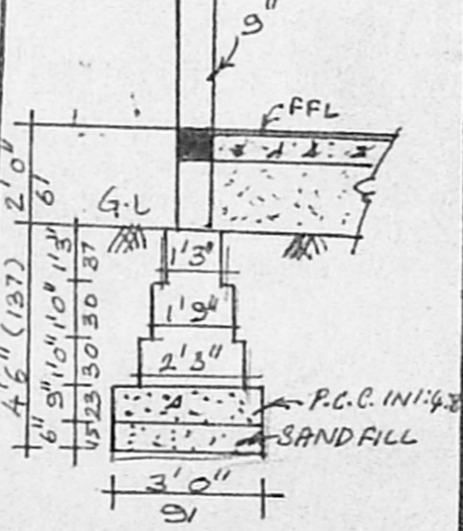
VANDALUR BOUNDRY.
40'0" (1220)



SITE PLAN

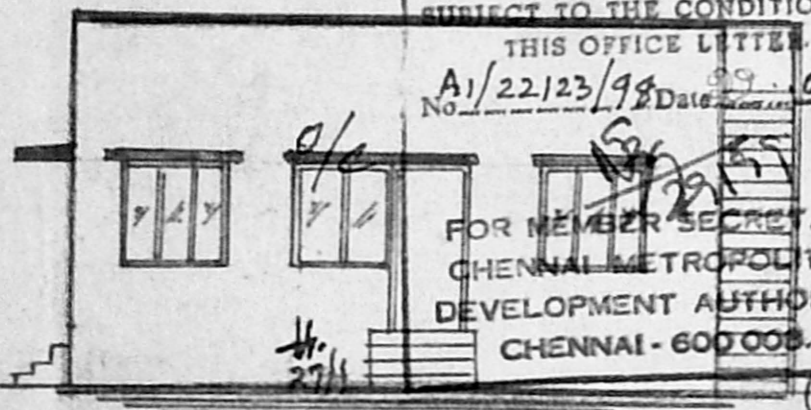


PLAN SECTION

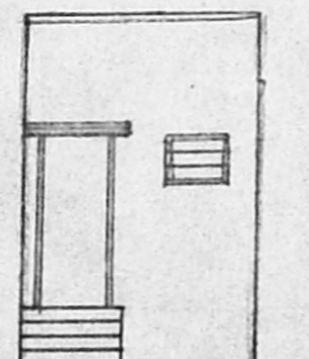


FOUNDATION DETAIL

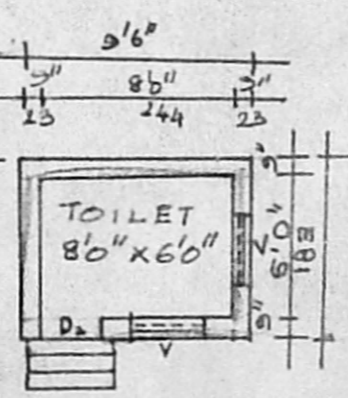
Planning Permit No. _____
APPROVED
SUBJECT TO THE CONDITIONS IN THIS OFFICE LETTER.
A/22123/99 Date: 01.99
FOR MEMBER SECRETARY
CHENNAI METROPOLITAN
DEVELOPMENT AUTHORITY
CHENNAI - 600 009.



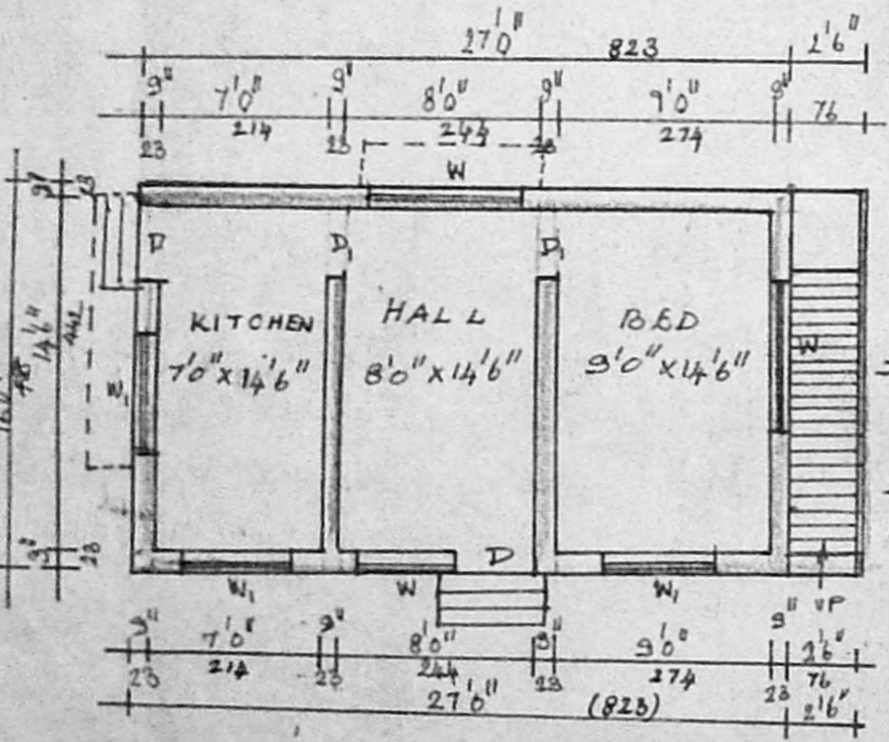
FRONT ELEVATION



ELEVATION



PLAN OF TOILET



GROUND FLOOR PLAN